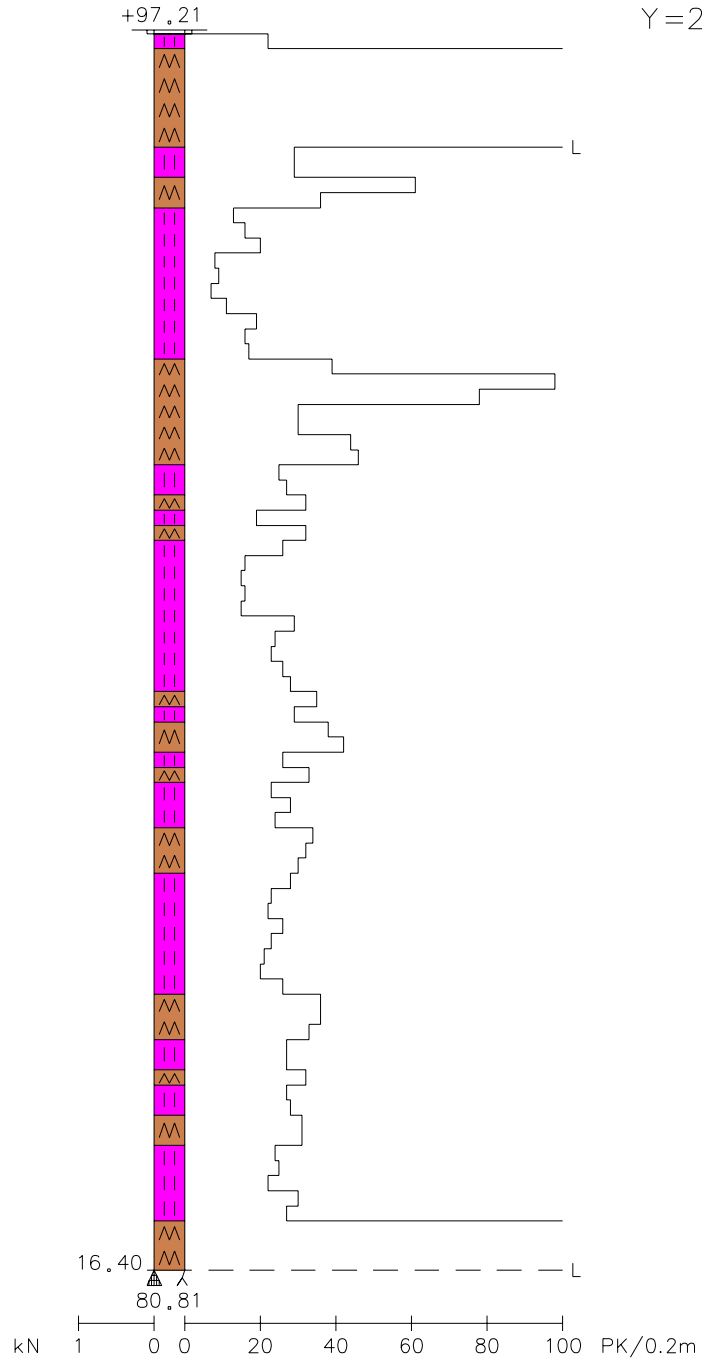


7-5-1  
1

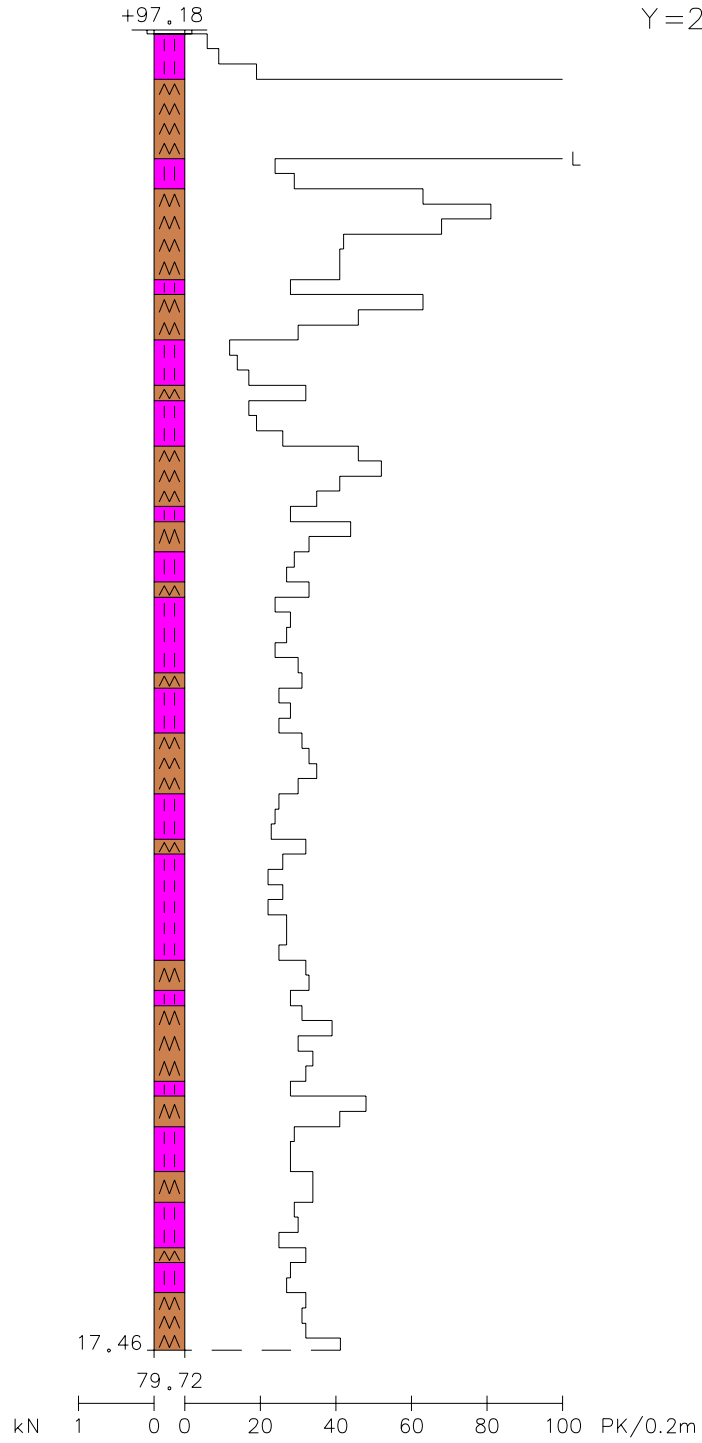
X=7052334.057  
Y=27508822.678



1:100  
PA

7-5-1  
2

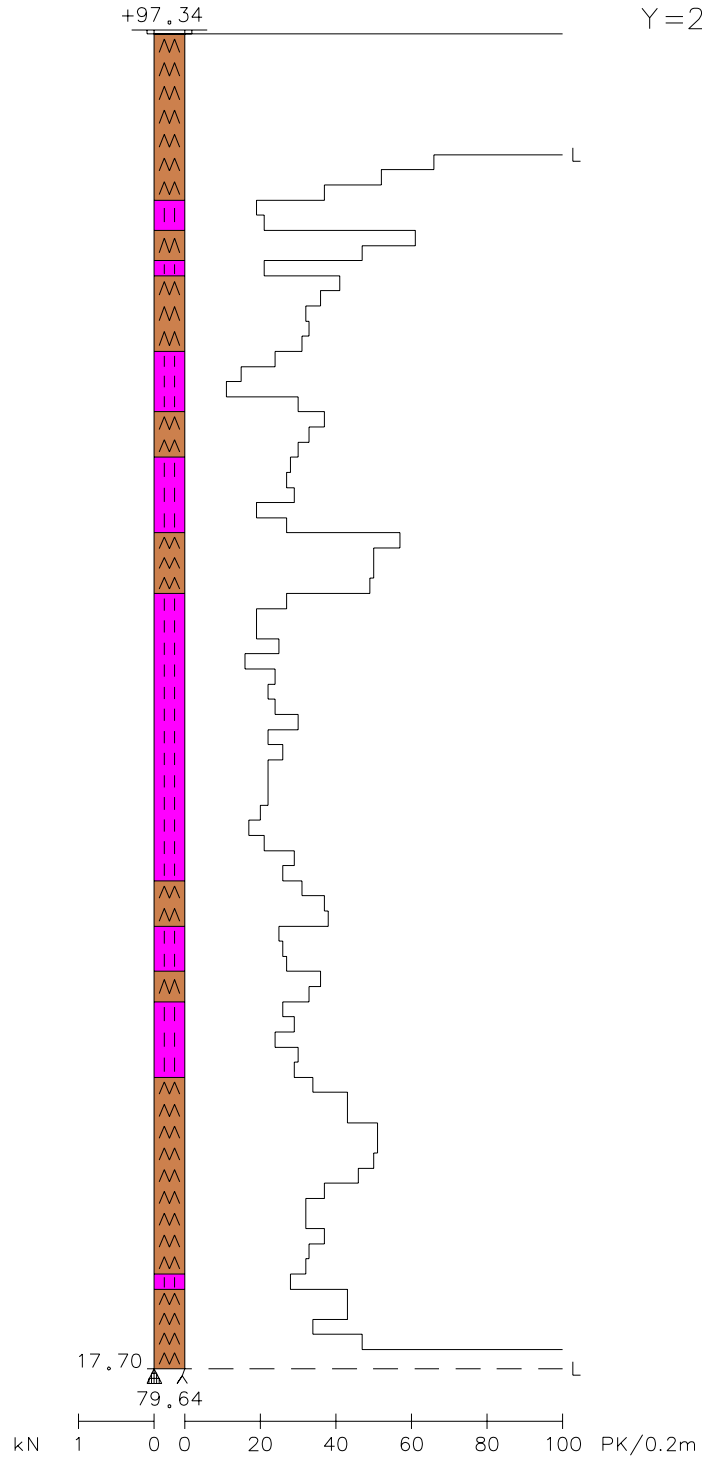
X=7052364.246  
Y=27508810.995



1:100  
PA

7-5-1  
3

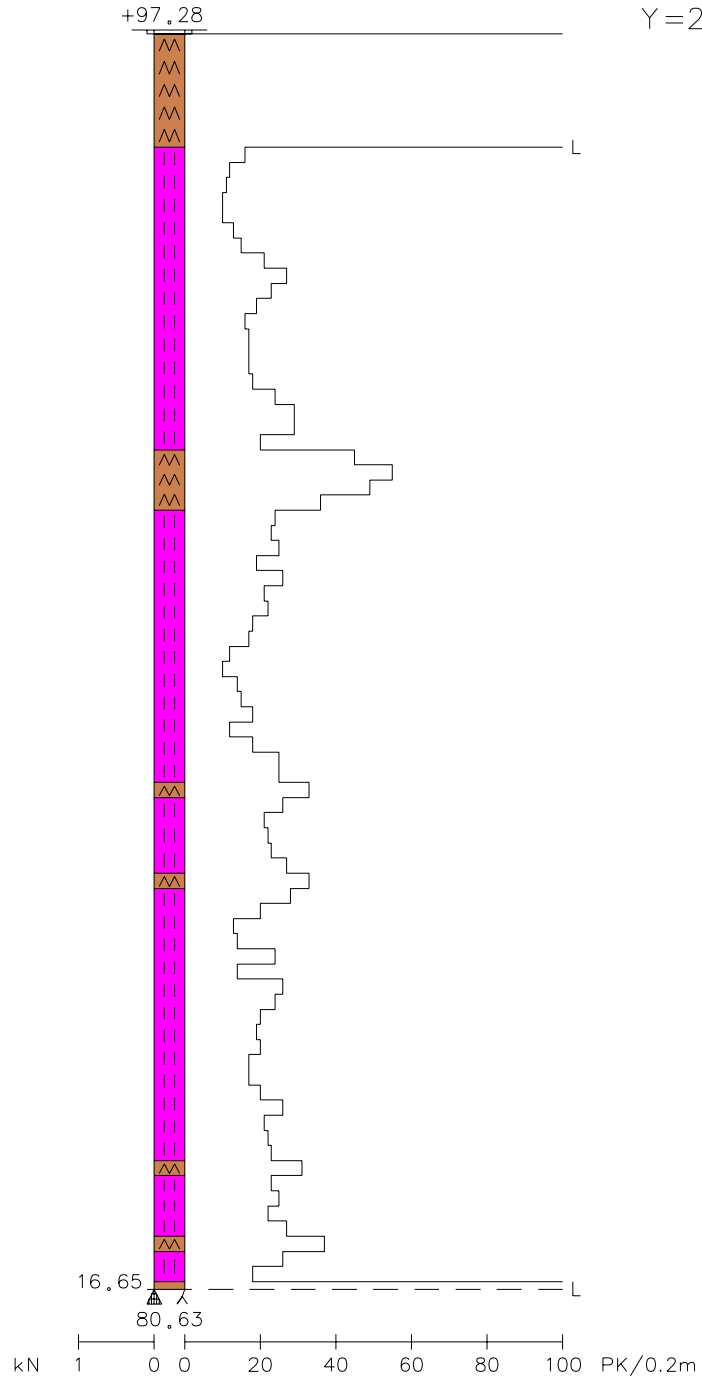
X=7052358.183  
Y=27508790.646



1:100  
PA

7-5-1  
4

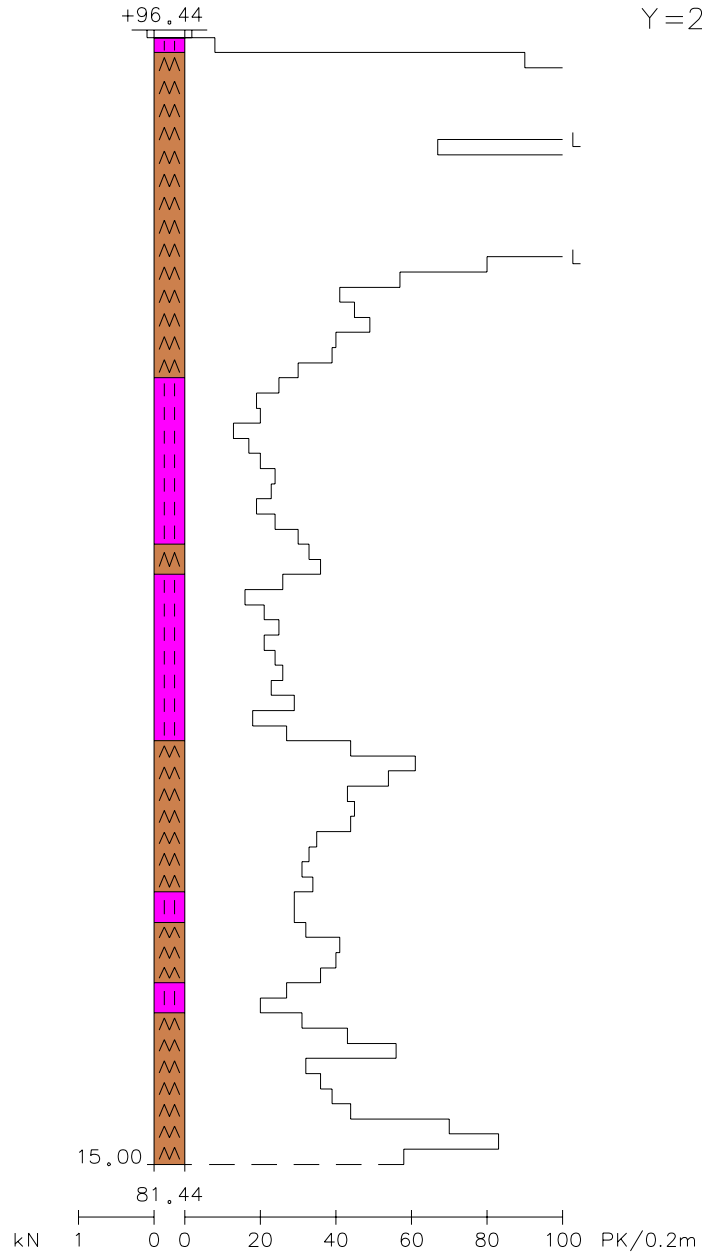
X=7052320.135  
Y=27508804.573



1:100  
PA

7-5-1  
5

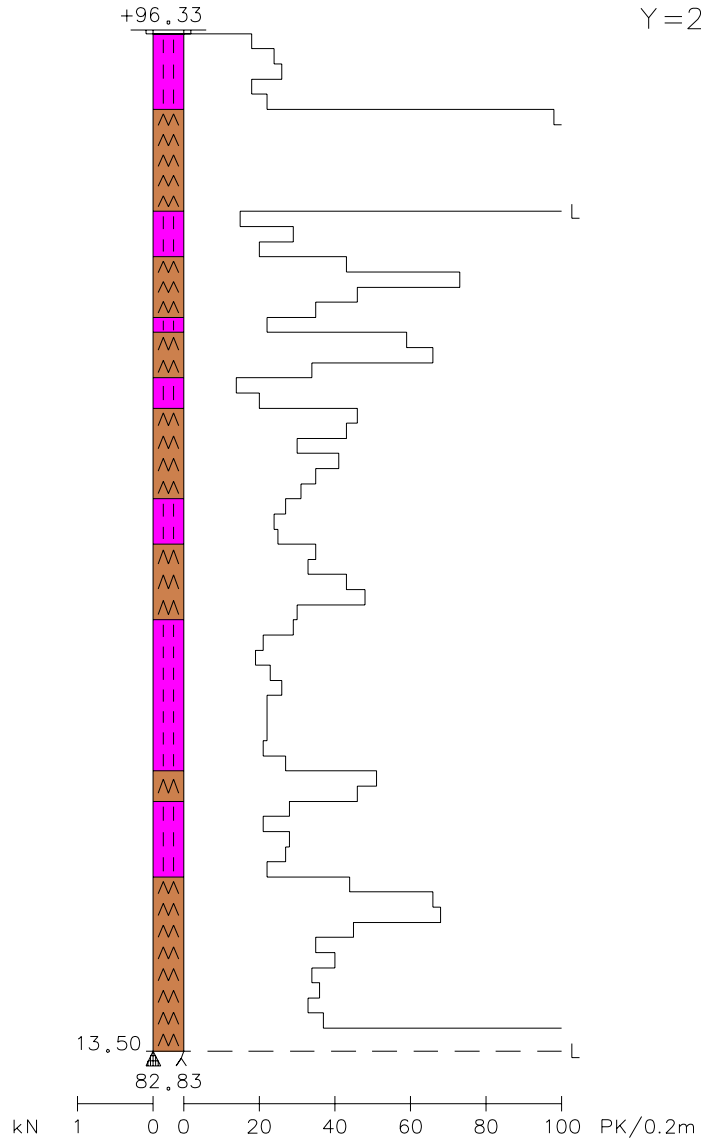
X=7052302.954  
Y=27508777.135



1:100  
PA

7-5-1  
6

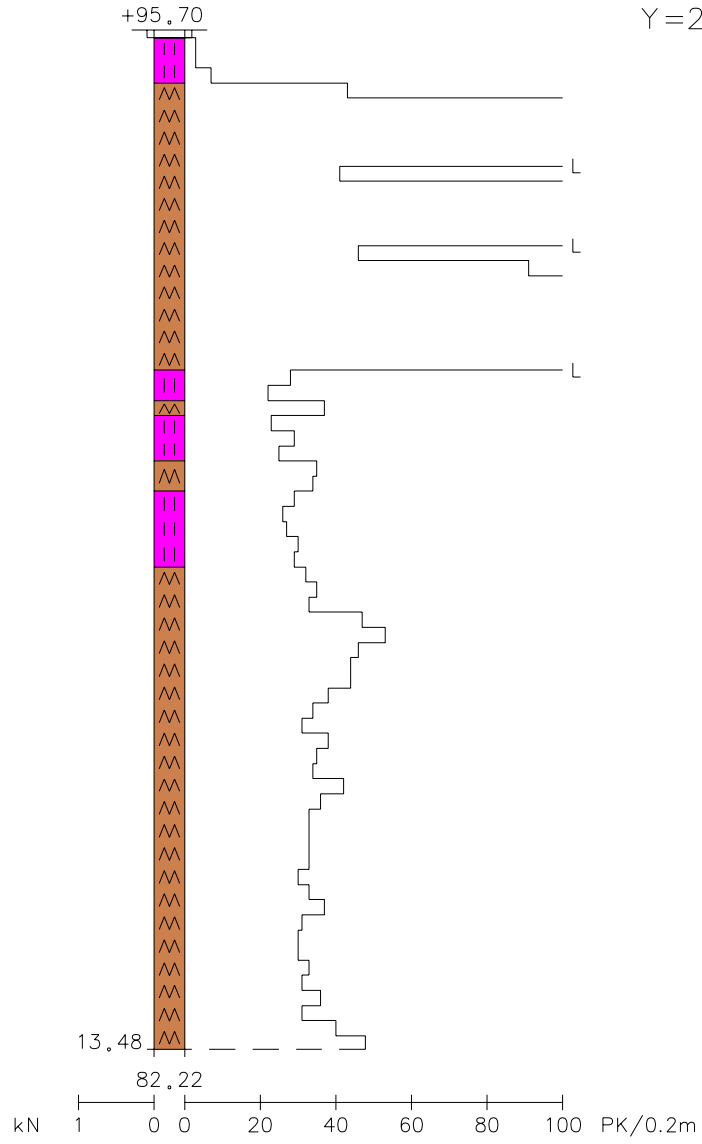
X=7052342.751  
Y=27508756.693



1:100  
PA

7-5-1  
7

X=7052263.330  
Y=27508798.796

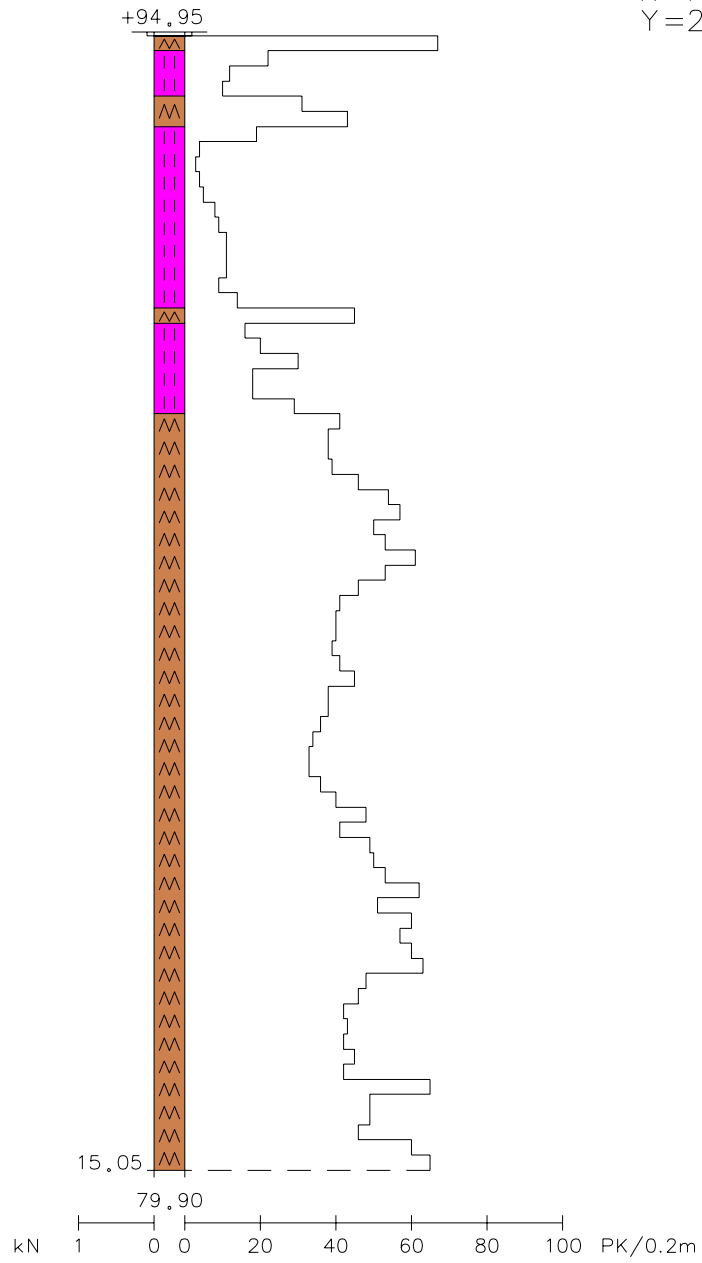


1:100  
PA



7-5-1  
8

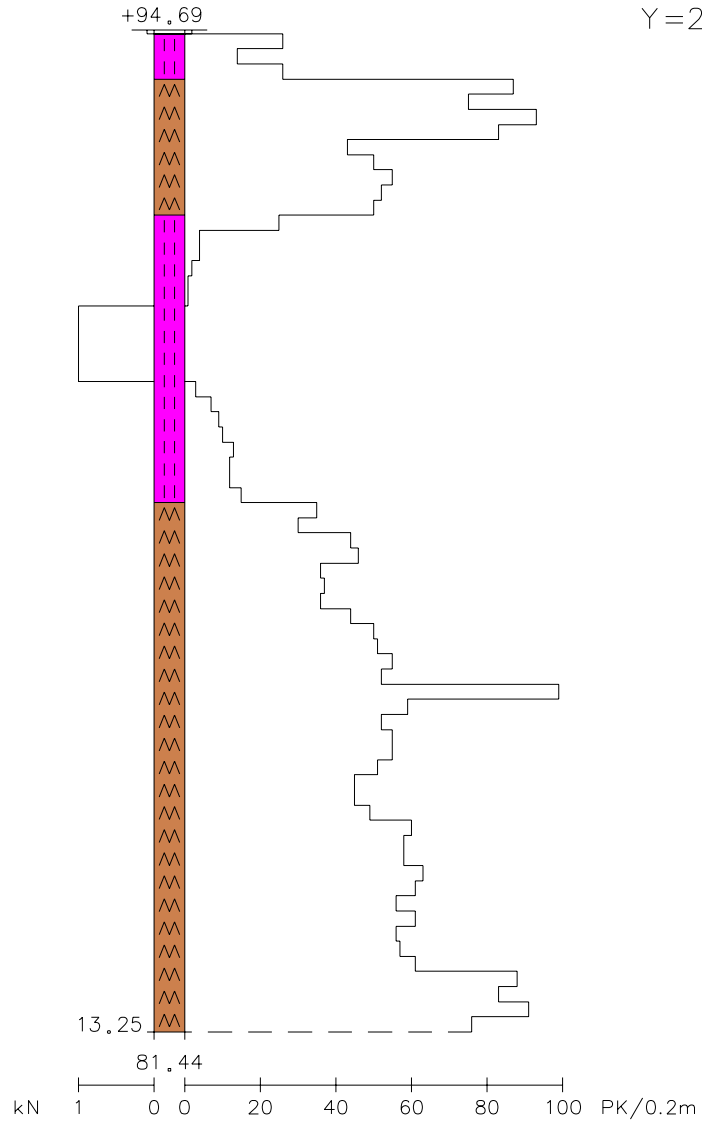
X=7052213.031  
Y=27508819.172



1:100  
PA

7-5-1  
9

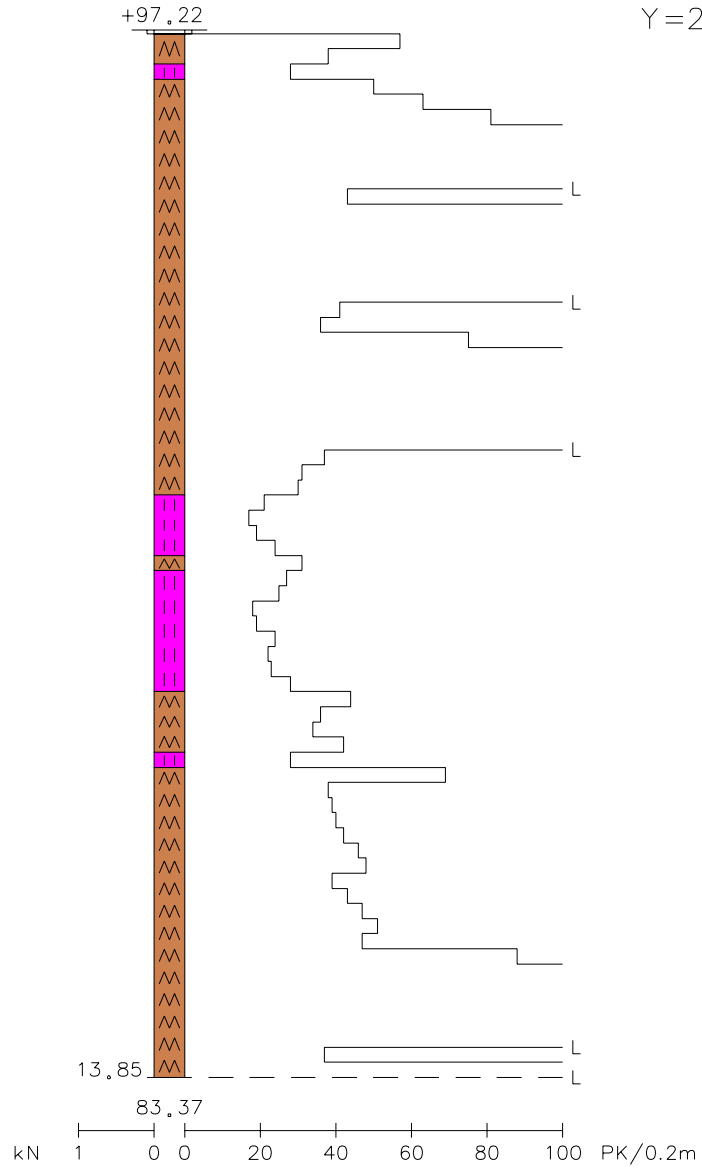
X=7052189.494  
Y=27508808.454



1:100  
PA

7-5-1  
10

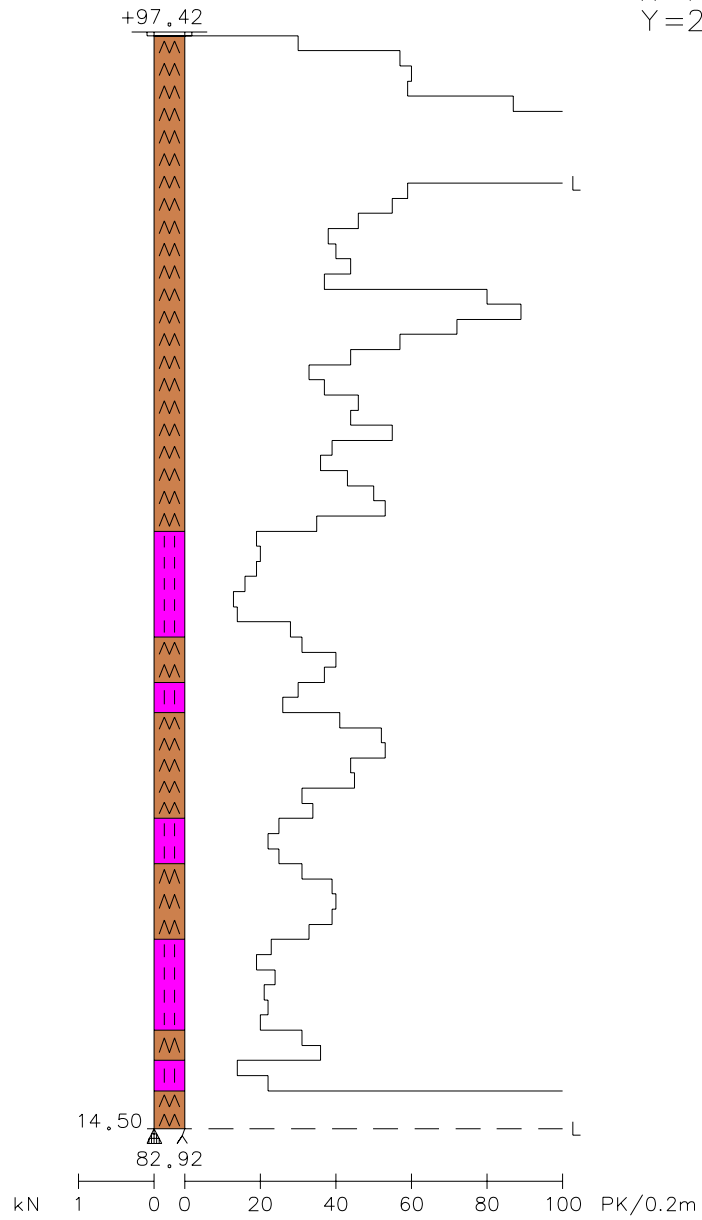
X=7052148.043  
Y=27508833.634



1:100  
PA

7-5-1  
11

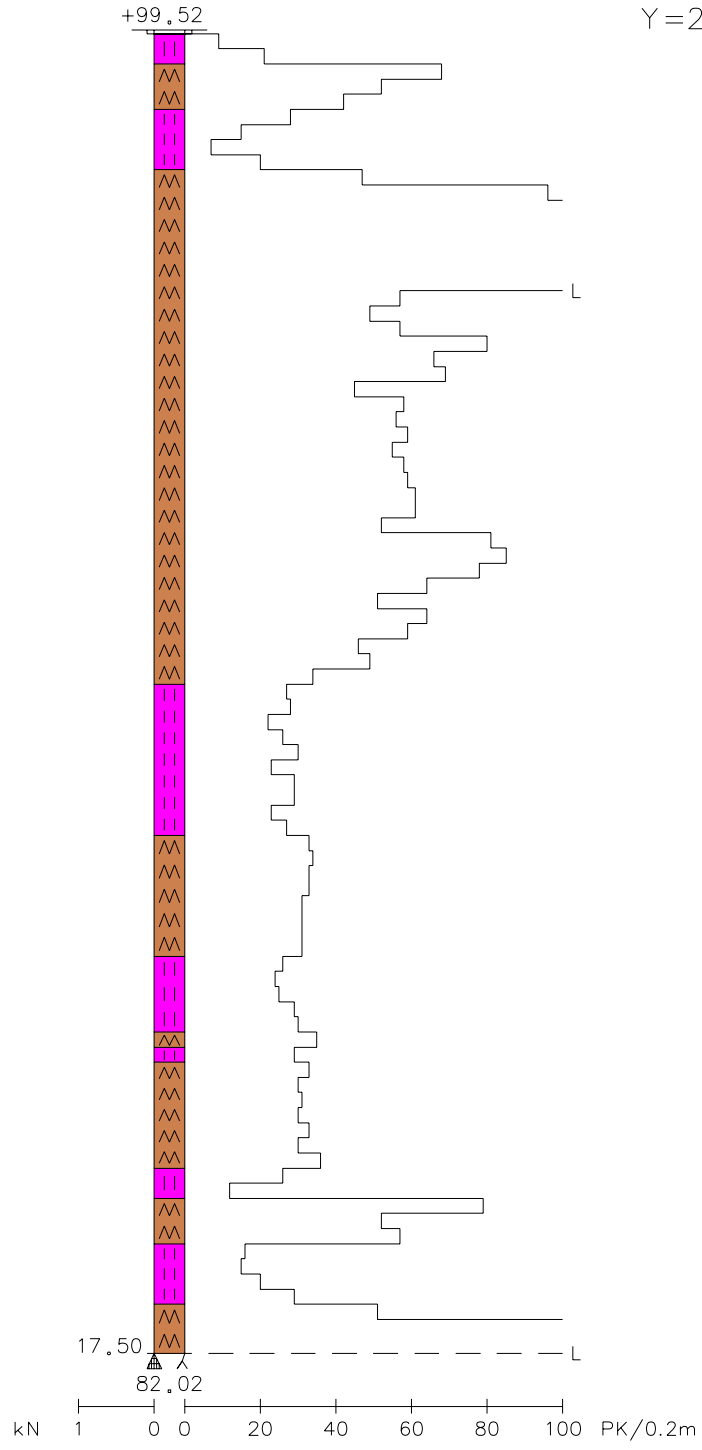
X=7052103.482  
Y=27508851.019



1:100  
PA

7-5-1  
12

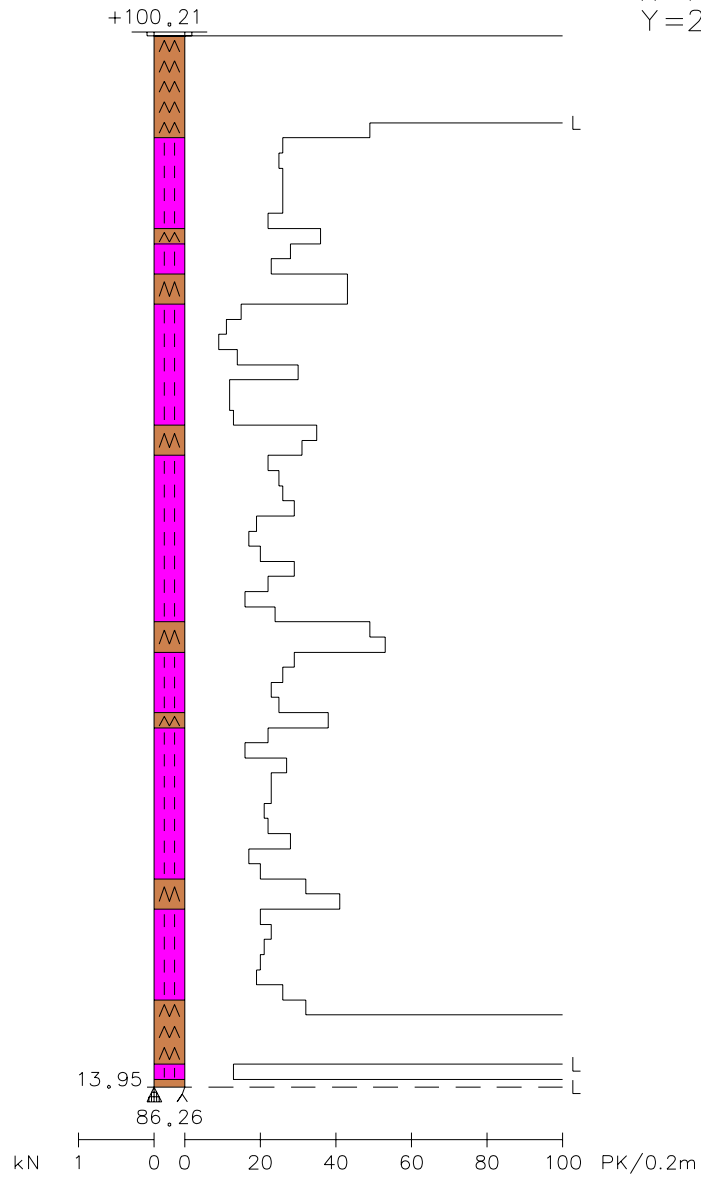
X=7052132.158  
Y=27508921.908



1:100  
PA

7-5-1  
13

X=7052181.281  
Y=27508887.273



1:100  
PA